



2012 Foothill/Eastern Agency

Annual Mitigation and Monitoring report

May 10, 2012



Annual Mitigation & Monitoring Report







2007 Eastern Toll Road Burn Areas





Habitat Recovery

October 2007 – Post Fire



March 2012- CSS Habitat Recovery





March 2012 - 241 CSS Habitat Recovery





SR-261 2007 Santiago Fire Burn Area





March 2012 - 241 CSS Habitat Recovery

SR 261 October 2007 – Post Fire



March 2012 -CSS Habitat Recovery





Siphon Reservoir





2007 Siphon Reservoir Burn Area





Recovering

**October 2007 – Siphon Reservoir
CSS Post Fire**



**CSS Habitat Recovering
Four Months Post Fire**





Siphon Reservoir (2012 Recovery Post Santiago Fire)





Limestone Canyon Mitigation Site





2007– Limestone Mitigation Site

Limestone Mitigation Site Burned in Santiago Fire 2007

October 2007 – Limestone Post Fire



March 2012 – Habitat Recovery



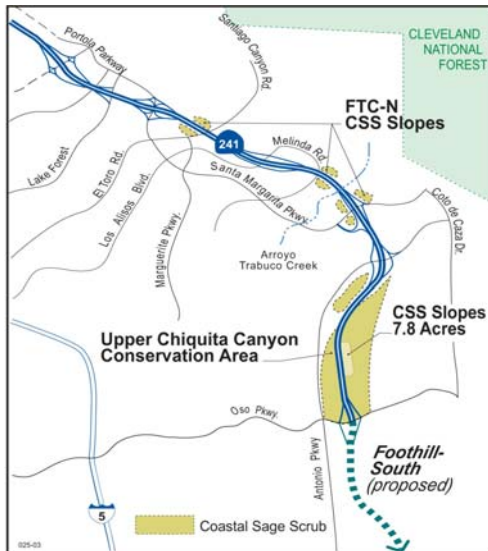


March 2012 – Limestone Mitigation Site





Foothill-North Toll Road





2007 Foothill-North Burn Area





2007– Tomato Springs Post Fire

**October 2007 – Tomato Springs
Area Post Fire**

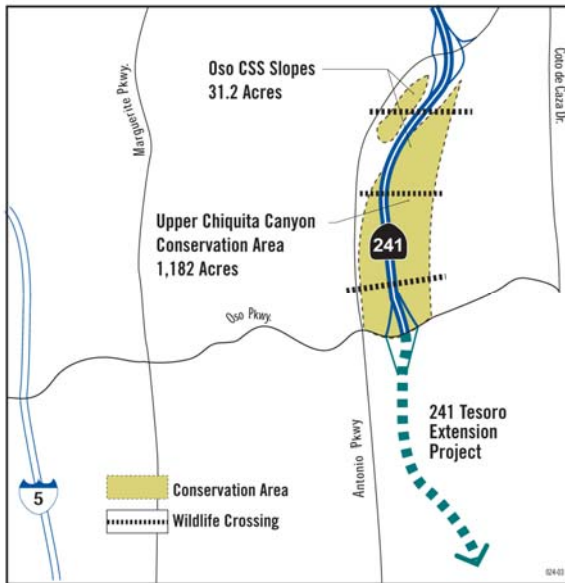


March 2012 –CSS Habitat Recovery





Foothill Toll Road - Oso Segment





CSS Habitat Mitigation (Approved - Oso Section)





Upper Chiquita Canyon Conservation Area





Historical Burns within Chiquita





2002 Chiquita Canyon Burn Area





2002 Burn Area - Recovered

Recovered to Provide Gnatcatcher & Cactus Wren Habitat





CSS Habitat Recovery from 2002 Fire





Upper Chiquita (Cactus Scrub Restoration Project)





Translocating Cactus in 2009





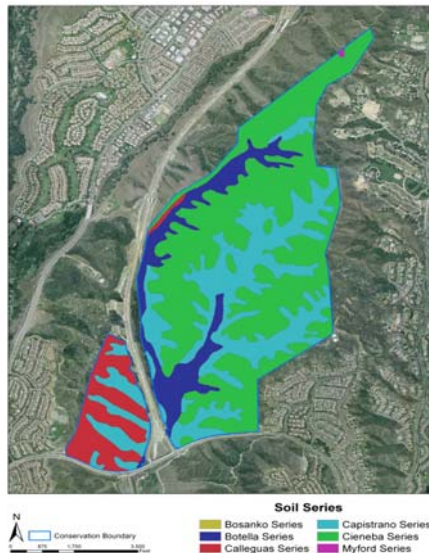
Cactus Scrub Restoration Project 2012





Upper Chiquita - Habitat Restoration Plan

Based on Soils and Landscape Position





Conclusion

