



*Union Pacific ROW Trail  
La Habra (Planned)*

# What is the OC Loop?



- 66 miles of seamless, primarily off-street connections
- Bike, walk, and simply connect to some of California's most scenic beaches and to Orange County's inland reaches.

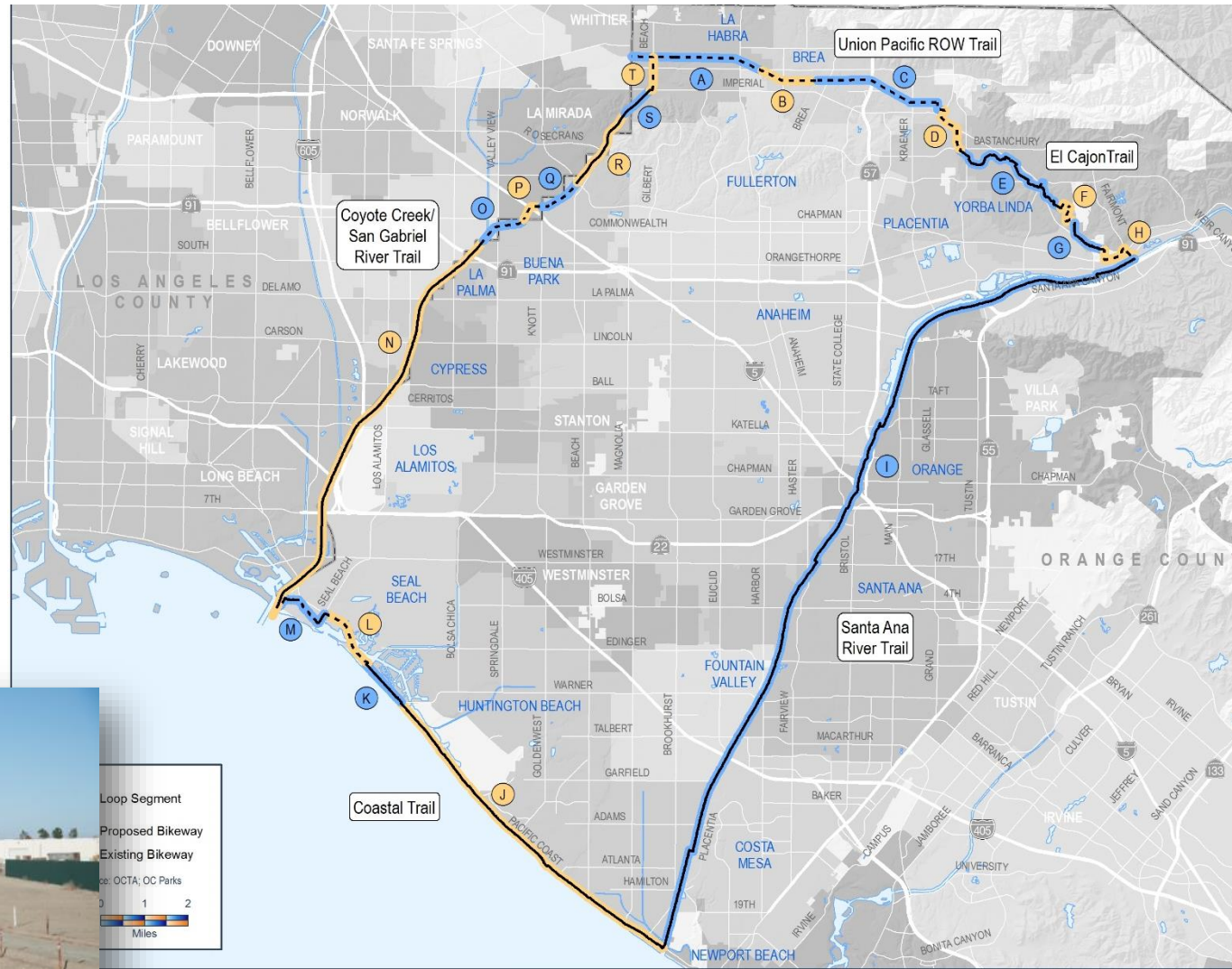


*Coyote Creek  
Buena Park*

# OC Loop Purpose & Status



- Improved quality of life and expanded transit options. Provides access to schools, parks and workplaces.
- 70% of the OC Loop is already in place and is used by thousands of residents and visitors.

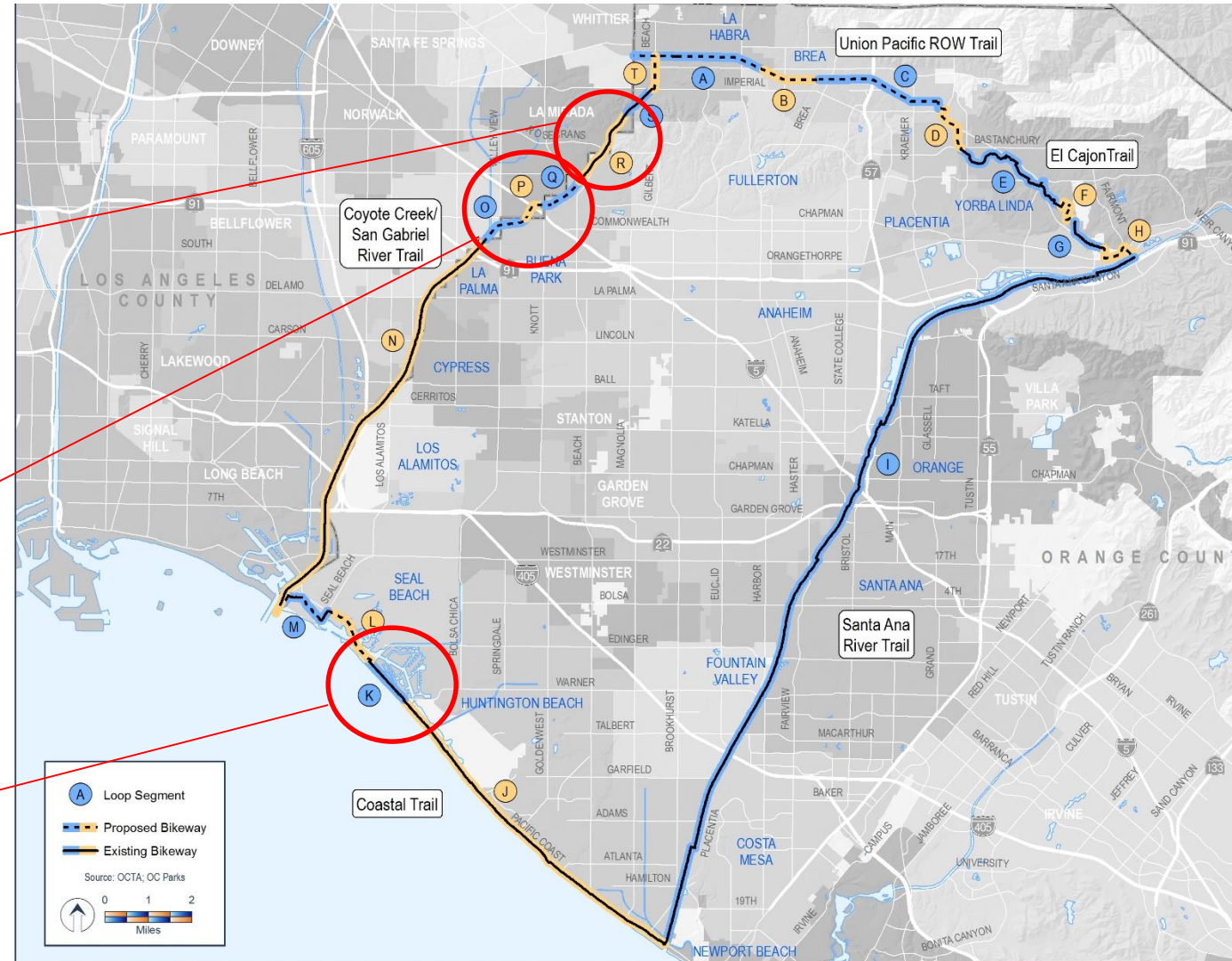


Coyote Creek  
Buena Park

# OC Loop Segments & Funding



- The entire Coyote Creek portion of the OC Loop is about 11.5 miles.
- **Segment R**, a two-mile segment, opened September 18, 2014 with ribbon cutting at Behringer Park in La Mirada.
- Pursued grant funding through the State's Active Transportation Program Cycle II for **Segments O, P and Q**. Estimated cost for the current environmental phase is \$3.2 million. Awarded \$646,000 in September 2015. Currently a “threshold” project.
- **Segment K** in Huntington Beach striped with Sharrows, completed in summer 2015.



# OC Loop Improvements



- California Active Transportation Program
- OCTA's Bicycle Corridor Improvement Program



*Undercrossing Construction  
San Gabriel River Trail*



*Recent Construction  
Coyote Creek*



*Trail Repaving  
Seal Beach*

# OC Loop Benefits



## Safety

- People do not feel safe walking or biking on car-dominant streets.
- A low-stress, off-street bike route is suitable for people of a wide range of ages.

## Economic

- Convert underutilized space along rivers and railroads into a community amenity
- Improved tax bases
- Growth of property values and increased retail spending



*Pacific Coast Highway  
Huntington Beach*



*Main Street  
Seal Beach*

# Completing the OC Loop




Stakeholders throughout the region have a role in completing the Loop:

- County of Los Angeles and cities
- County of Orange and cities
- Orange County Transportation Authority
- Orange County Council of Governments
- Caltrans
- Bicycle advocates
- Community groups & residents
- Union Pacific Railroad



*Orange County Supervisorial Districts 1 & 2 Roundtable, Costa Mesa*




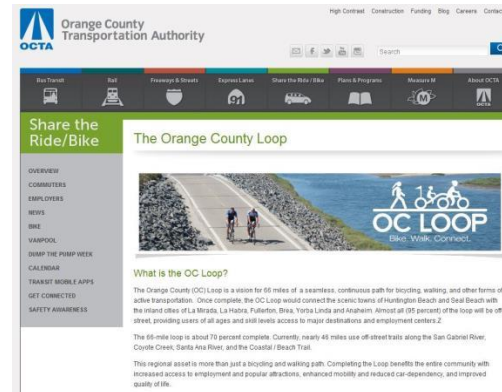
*The Tracks at Brea  
City of Brea*

# Stay in the “Loop”



## Project Website

- Sign-up for email updates
- Interactive map
- 70/30 Plan & Brochure
- Video
- Fact Sheets (Coming Soon)



[octa.net/ocloop](http://octa.net/ocloop)

## Next Steps

- Preliminary Planning/Environmental by OC Parks: 2016/17
- Final Design & Construction: Based on City & Community Interest



# Questions?



*San Gabriel River Trail  
Seal Beach*