



2009 Foothill / Eastern Agency Annual Mitigation & Monitoring Report



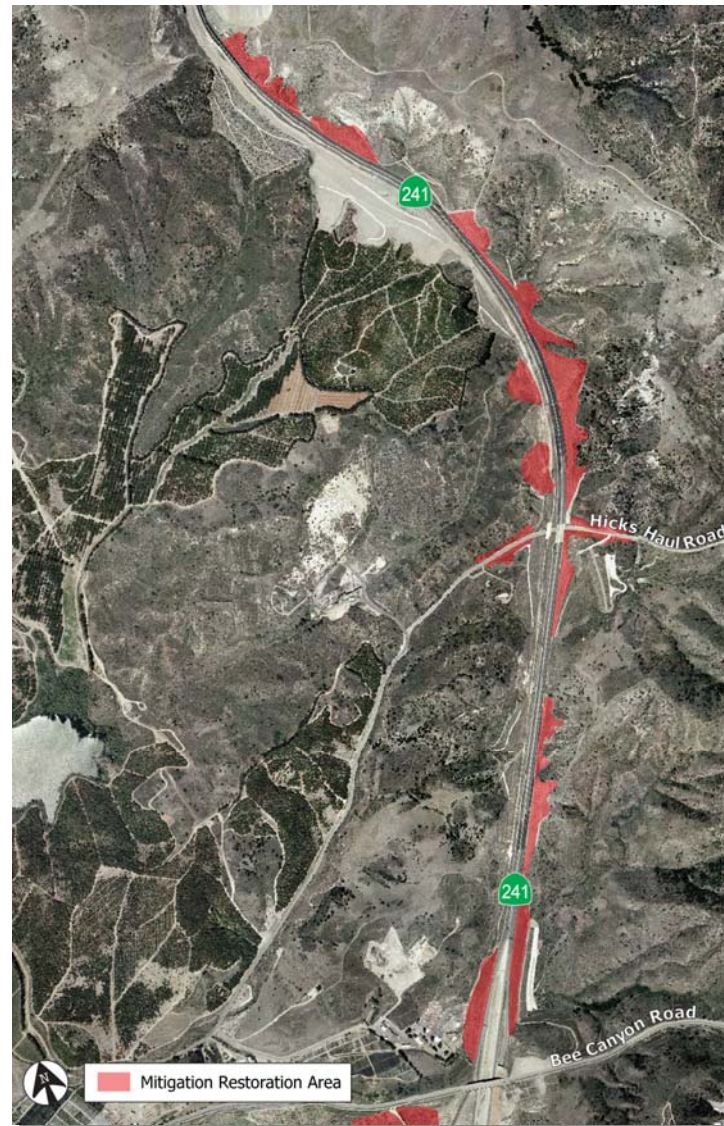


Eastern Toll Road





2007 Eastern Toll Road Burn Areas





Habitat Recovery



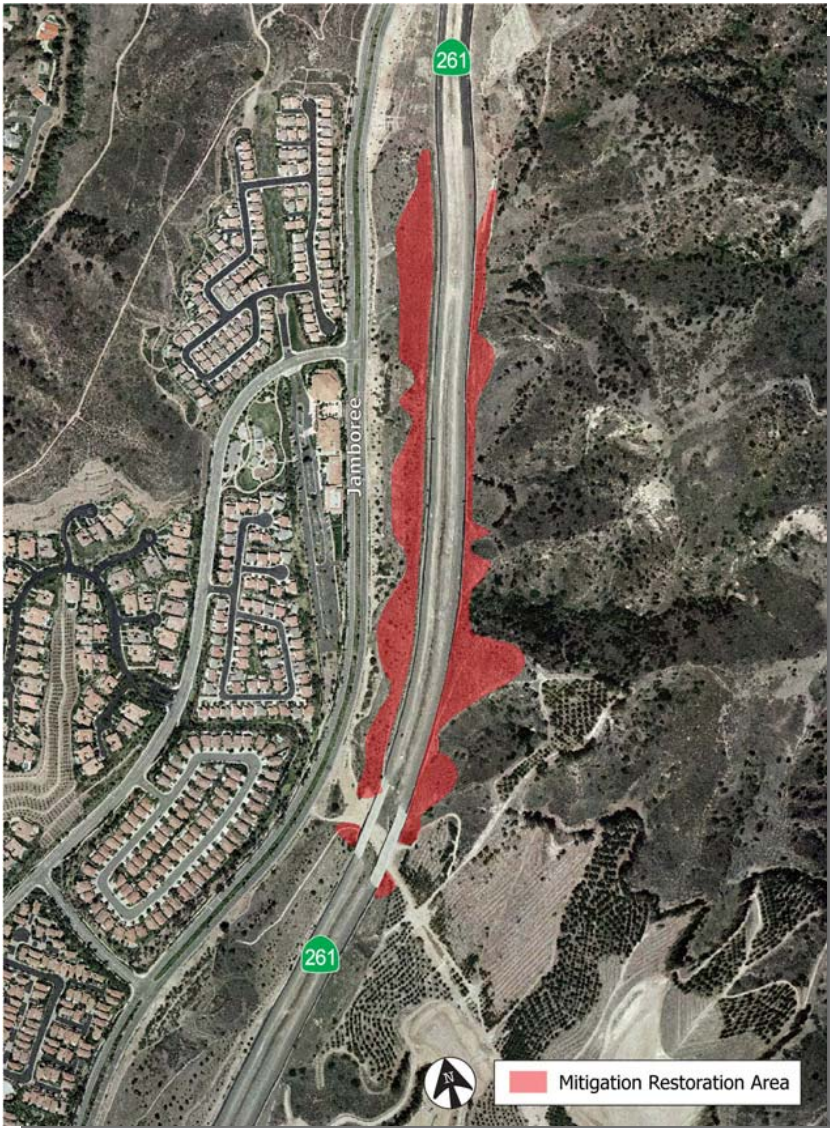
▲ October 2007 – Post Fire

▼ Habitat Recovering 16-Months Later





SR-261 2007 Santiago Fire Burn Area





Habitat Recovery



▲ SR-261 October 2007 – Post Fire

▼ CSS Habitat Recovering 16-Months Later





Siphon Reservoir





2007 Siphon Reservoir Burn Area





Habitat Recovery



▲ October 2007 –
Siphon Reservoir CSS Post Fire

▼ CSS Habitat Recovering
16-Months Post Fire





Habitat Recovery



▲ October 2007

▼ February 2009





Siphon Reservoir – February 2009

CSS ►
Habitat
Recovering
with Some
Native and
Non-Native
Species
Occurring





Limestone Canyon Mitigation Site





Habitat Recovery



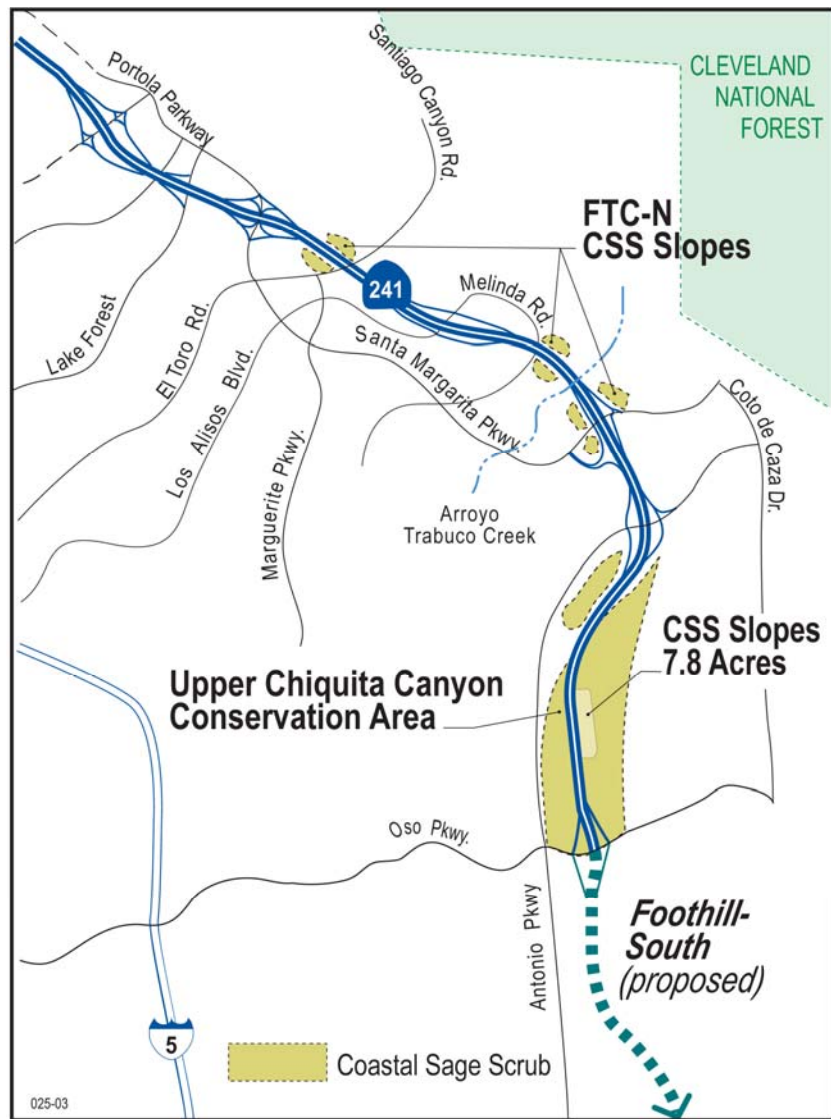
▼ February 2009 – 16-Months Post Fire

▲ October 2007 – Limestone Post Fire



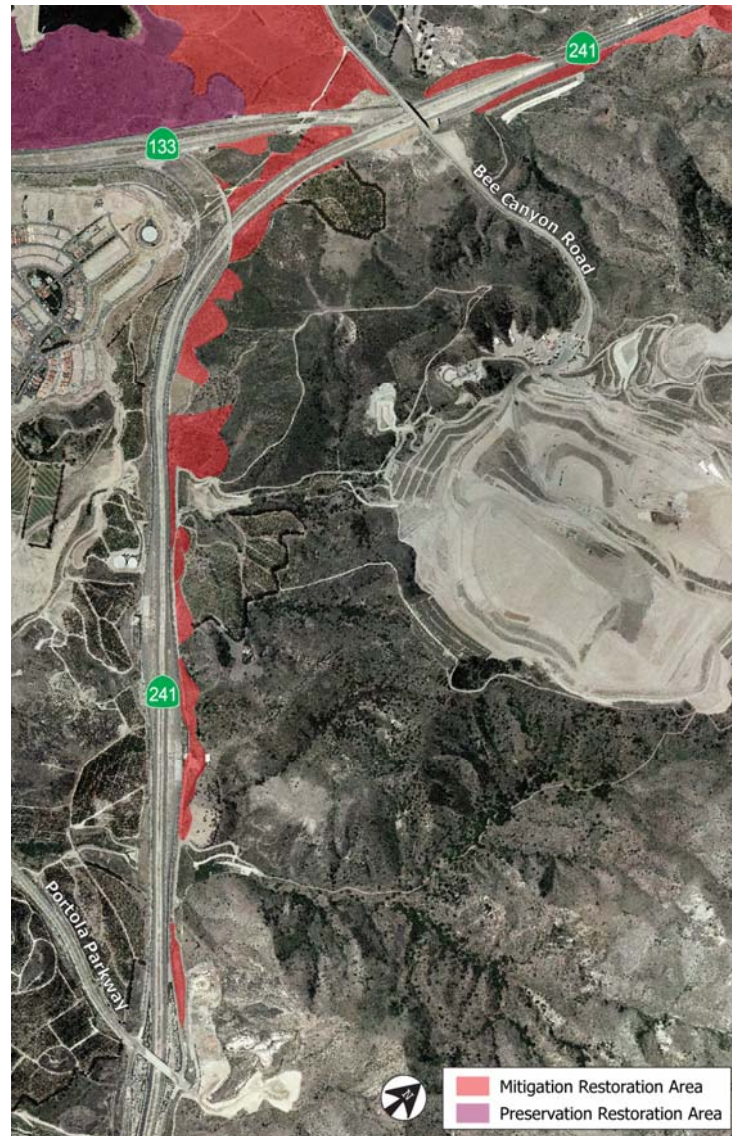


Foothill-North Toll Road





2007 Foothill-North Burn Area





Tomato Springs Toll Plaza Burn Area





Habitat Recovery



▲ October 2007 –
Tomato Springs Area Post Fire

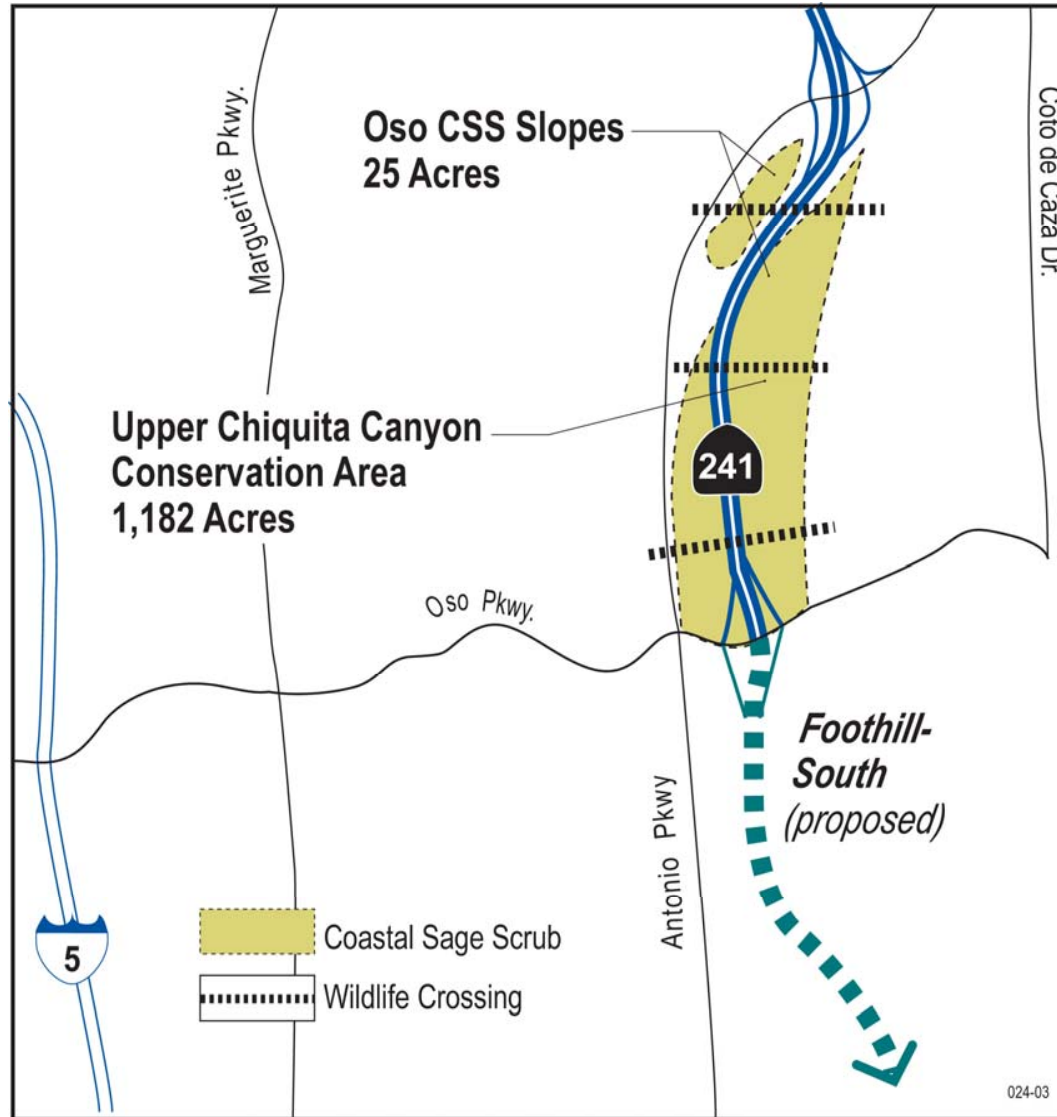


February 2009 –
16-Months Post Fire CSS
Recovering





Foothill Toll Road - Oso Segment





Upper Chiquita Canyon Conservation Area





Historical Burns within Chiquita





2002 Chiquita Canyon Burn Area





2002 Burn Area – Cactus & CSS Recovery





Habitat Recovery



▼ February 2009



▲ 2002 Burn Area



Managing Recreation Activities on Chiquita

