



*Union Pacific ROW Trail
La Habra (Planned)*

What is the OC Loop?

- 66 miles of seamless primarily off-street connections
- Bike, walk, and simply connect to some of California's most scenic beaches, to Orange County's inland reaches.



*Coastal Trail
Huntington Beach*



70% of the OC Loop is already in place
and is used by thousands of people



***Santa Ana River Trail
Santa Ana***



***Coastal Trail
Huntington Beach***



***Santa Ana River Trail
Santa Ana***



***San Gabriel River Trail
Seal Beach***



***Coastal Trail
Huntington Beach***

Improved Quality of Life



- Opportunity for recreation & outdoor play
- Improved health
- Sense of place
- Access to businesses, parks and schools



Expanded Transportation Options



- Connect to some of the County's most popular destinations
- Access to transit, including three Metrolink stations
- Low stress travel avoiding traffic and parking issues



**Santa Ana River Trail
Huntington Beach**

*"I commute by bike and don't worry
about freeway traffic or parking."
- OC Loop Rider*

Safer Journey: Ages 8 - 80



- People do not feel safe walking or biking on car-dominant streets
- A low-stress, off-street bike route is suitable for people of a wide range of ages



*Pacific Coast Highway
Huntington Beach*



*Coastal Trail
Huntington Beach*



*Coastal Trail
Huntington Beach*

Stretching the Dollar



- Convert underutilized space along rivers and railroads into a community amenity
- Growth of property values
- Increased retail spending
- Improved tax bases
- New businesses




Completing the Loop

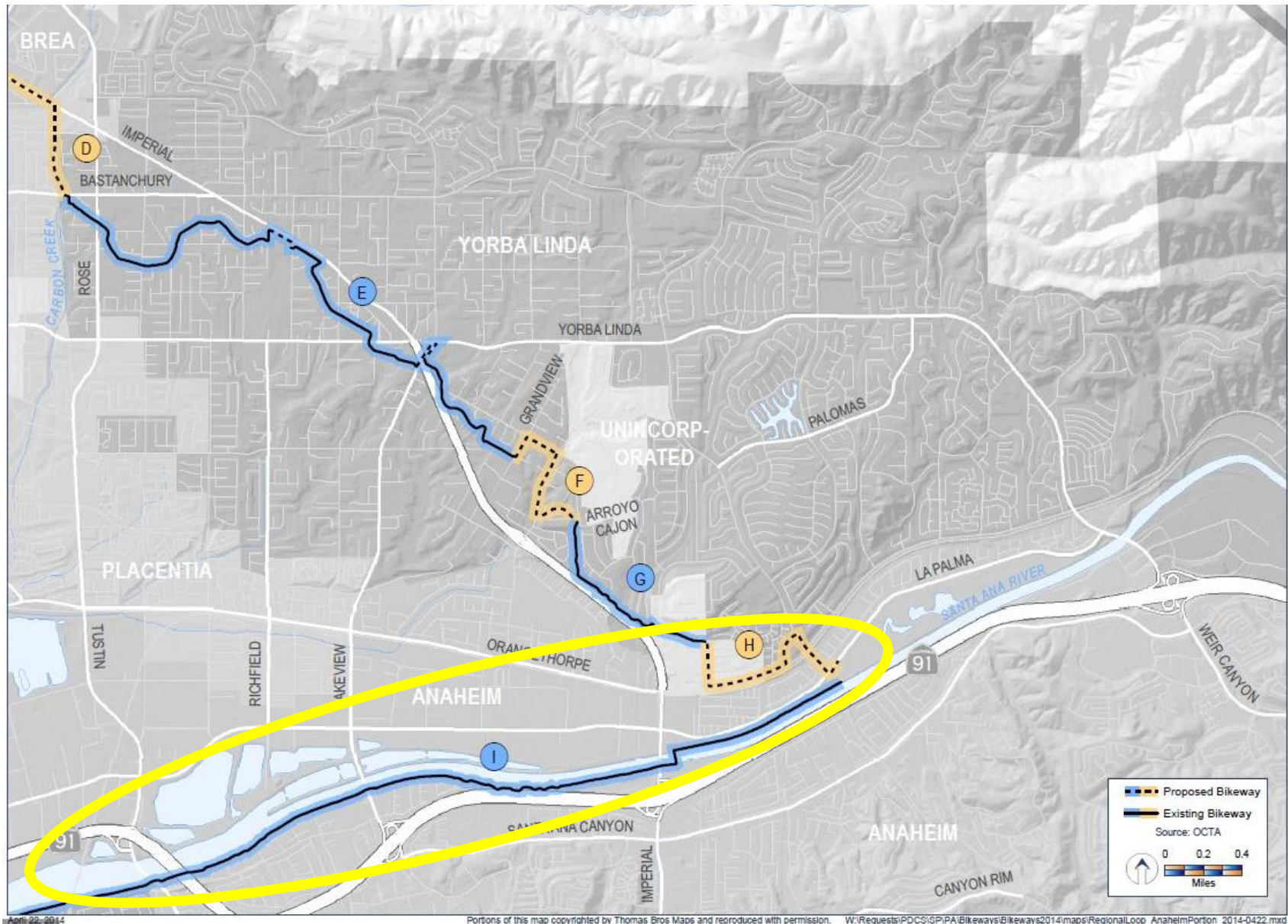


Stakeholders throughout Orange County have a role in completing the Loop

- County of Orange and local cities
- Orange County Transportation Authority
- Orange County Council of Governments
- Caltrans
- Bicycle advocates
- Community groups & residents
- Union Pacific Railroad



Improvements in Anaheim



Funding Availability



- California Active Transportation Program
- OCTA's Bicycle Corridor Improvement Program



*Undercrossing Construction
San Gabriel River Trail*



*Trail Repaving
Seal Beach*



*Trail Construction
Coyote Creek*

OC Loop Schedule



Fall 2014

- City staff works with County on Feasibility Study
- Bike Ride on Coyote Creek

Winter 2014/15

- OC Loop Summit
- Deliver to Cities Grant-Ready feasibility study

2015 and beyond

- Funding
- Construction

Stay in the “Loop”

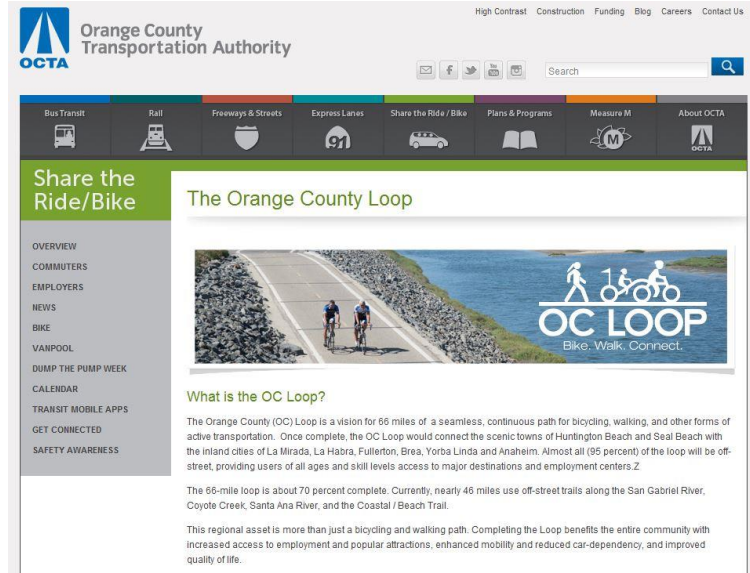
Project Website

- Sign-up for email updates
- Interactive map
- Brochure
- Video

octa.net/ocloop

Next Steps

- Staff Coordination - Ongoing
- September Ribbon Cutting on Coyote Creek
- Fall Bike Ride on Coyote Creek
- Winter OC Loop Summit



Questions?



***Santa Ana River Trail
Huntington Beach***

OC Loop



- 66 miles of seamless primarily off-street connections
- Bike, walk, and simply connect to some of California's most scenic beaches, to Orange County's inland reaches.



*Coastal Trail
Huntington Beach*